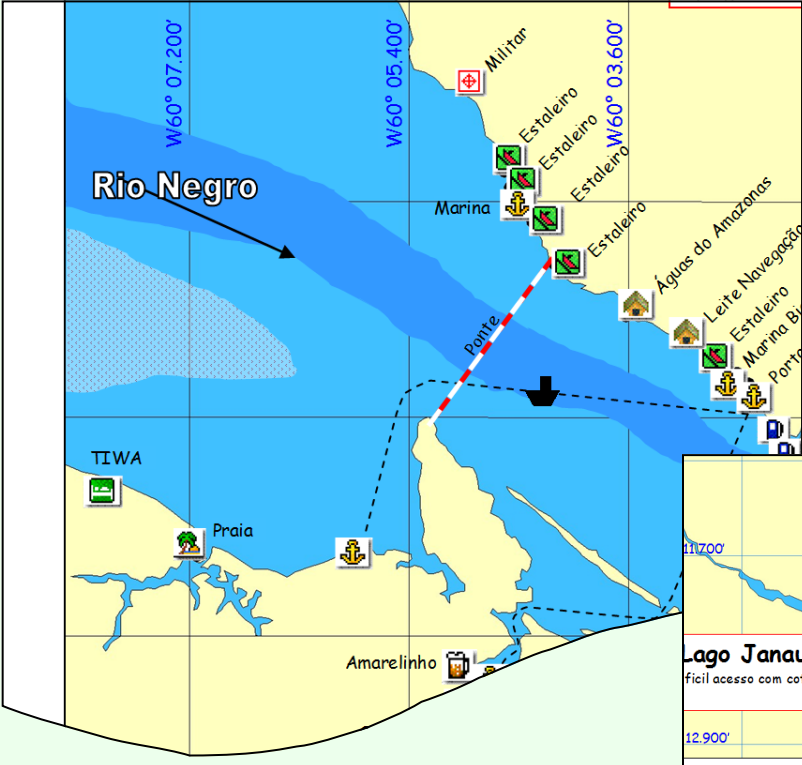
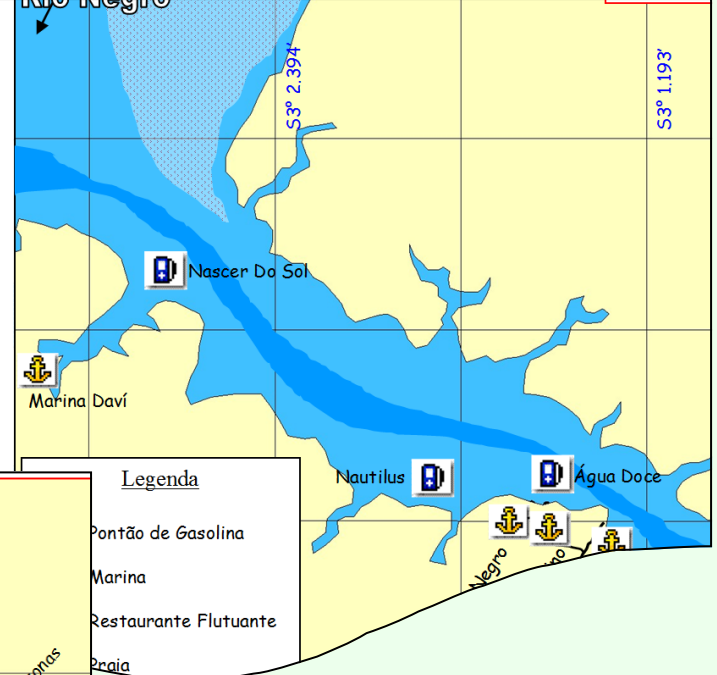


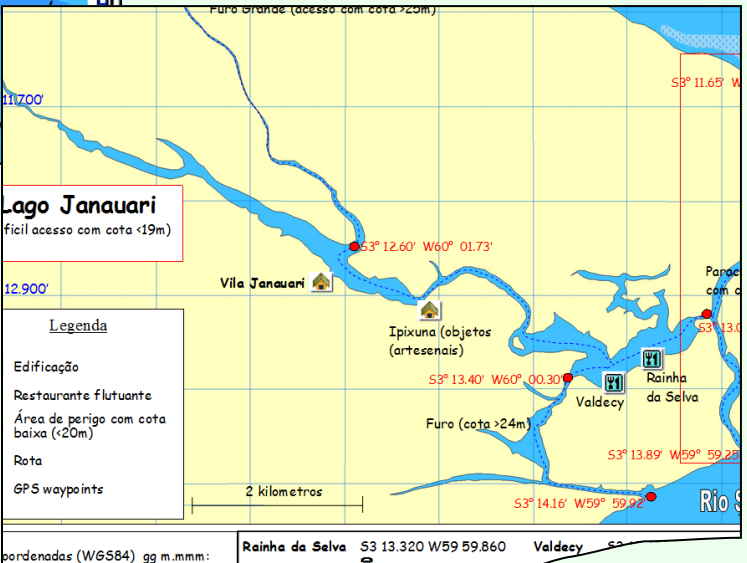
Map 1, Side A  
Rio Negro to Anavilhanas

Map 1, Side B  
Rio Taruma



Map 2, Side A  
Lower Rio Negro & Manaus

Map 2, Side B  
Lago Janauari & Paracuuba



baseado nas imagens Google Earth™, Oct 26 2009, com cota d'água de 20m. É de responsabilidade do usuário o uso...